





# CITY OF TAYLORS FALLS MAP OF EXISTING PARKS, TRAILS, AND SIDEWALKS

North and South  
Lions Park 1 Mile North  
On CR 16

**Bryant Woods Park-Reserve  
(60 acres)**

**Interstate State Park  
(295 acres)**

**Legend**

-  Park
-  Trail
-  State Park Trail
-  Sidewalk

