

# TRAILS KEY

• WESTERN TERMINAL  
1,000 MILES  
ICE AGE NATIONAL  
SCENIC TRAIL



• TRAIL HEAD



• ESKER



• GAYLORD NELSON  
RIVERWALK



• GANDY DANCER TRAIL

• INTERLINK TRAIL



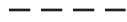
• INDIANHEAD TRAIL



• LADDER TANK TRAIL



• HUFF-IT TRAIL



• MINDY CREEK



• POTHOLE TRAIL



• RIEGEL PARK



• RIVER BLUFF TRAIL




• WERT TRAILS  
(In process)

• ZILLMER TRAIL

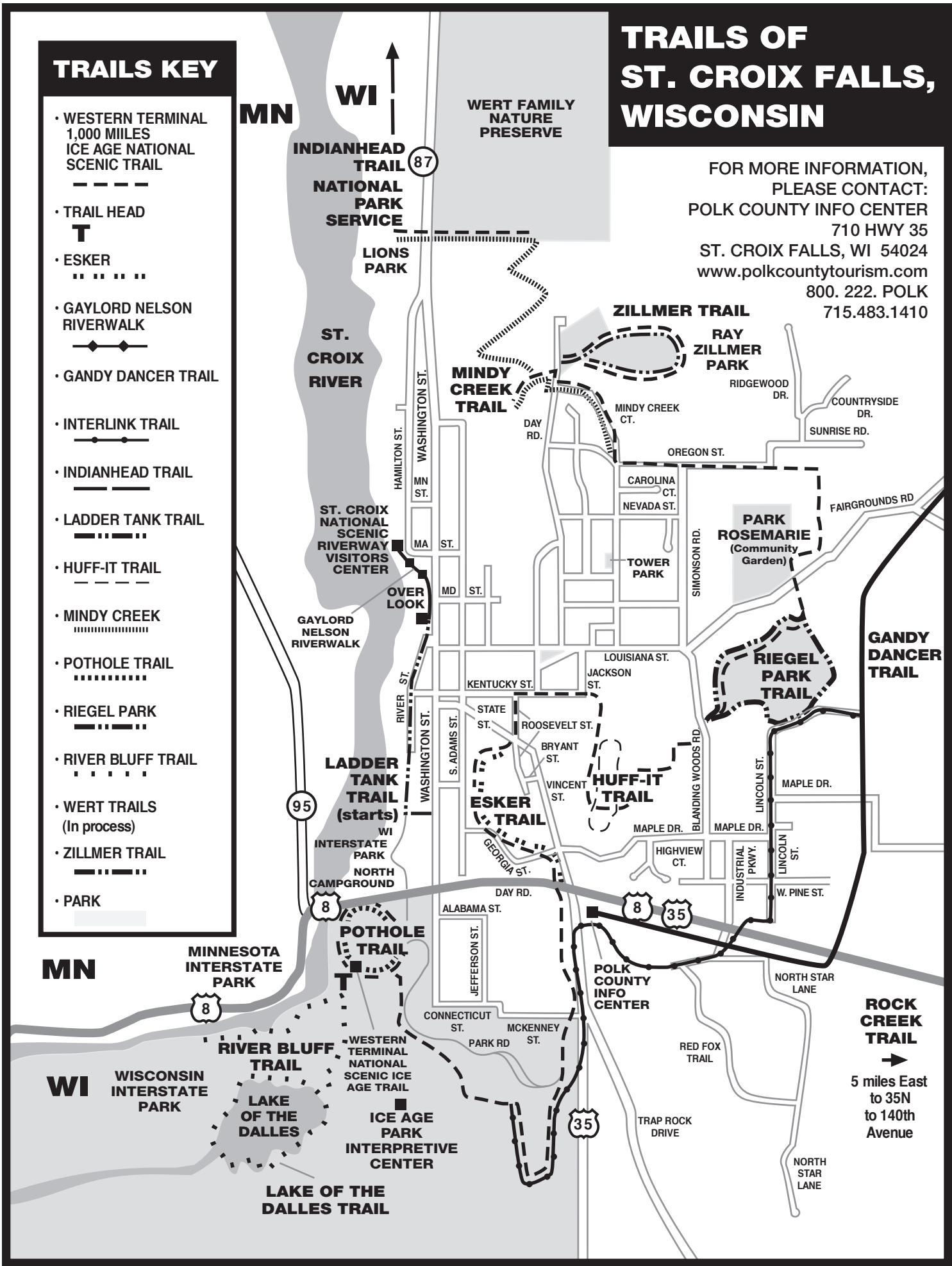


• PARK



# TRAILS OF ST. CROIX FALLS, WISCONSIN

FOR MORE INFORMATION,  
PLEASE CONTACT:  
POLK COUNTY INFO CENTER  
710 HWY 35  
ST. CROIX FALLS, WI 54024  
[www.polkcountytourism.com](http://www.polkcountytourism.com)  
800. 222. POLK  
715.483.1410



**ROCK CREEK TRAIL**  
➔  
5 miles East  
to 35N  
to 140th  
Avenue